

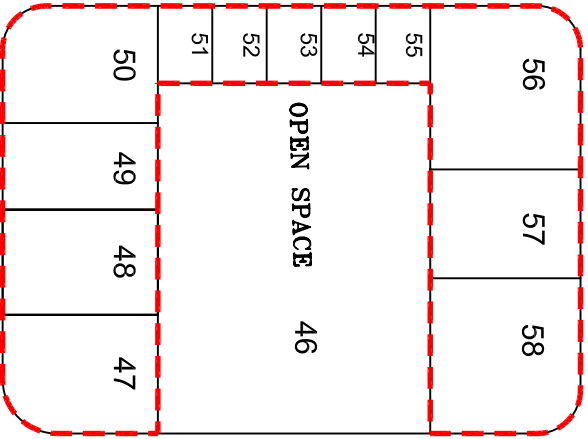
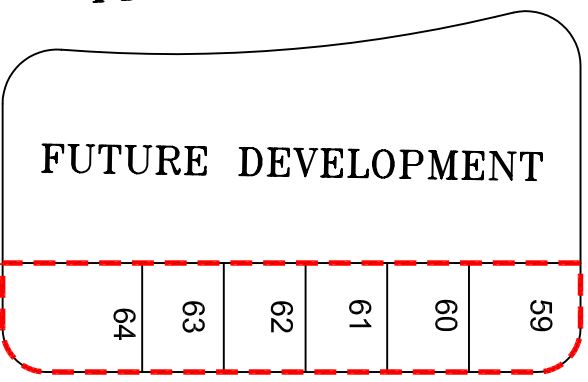
# SECTOR - 29 & 30

## SECTOR -23

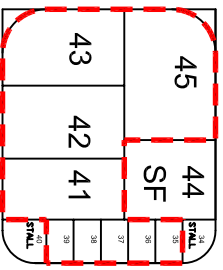
PROP. 20.0 M WIDE ROAD

PROP. 20.0 M WIDE ROAD

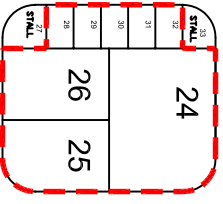
FUTURE DEVELOPMENT



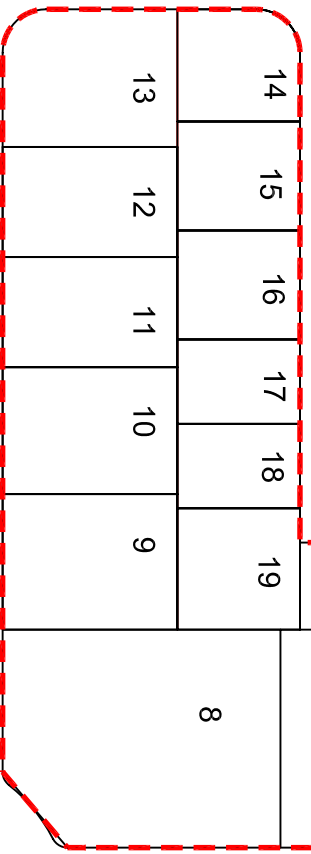
PROP. 15.0 M WIDE ROAD



PROP. 6.0 M WIDE ROAD



PROP. 11.0 M WIDE ROAD



PROP. 20.0 M WIDE ROAD

## SECTOR -27

### NOCIL COLONY

PROPOSED LAYOUT FOR 12.5 % SCHEME - PART LAYOUT OF SECTOR -23, GHANSOLI NODE

( - - - - - indicates plots considered for lottery as per entitlement list received from Lans Section)

