




Nerul

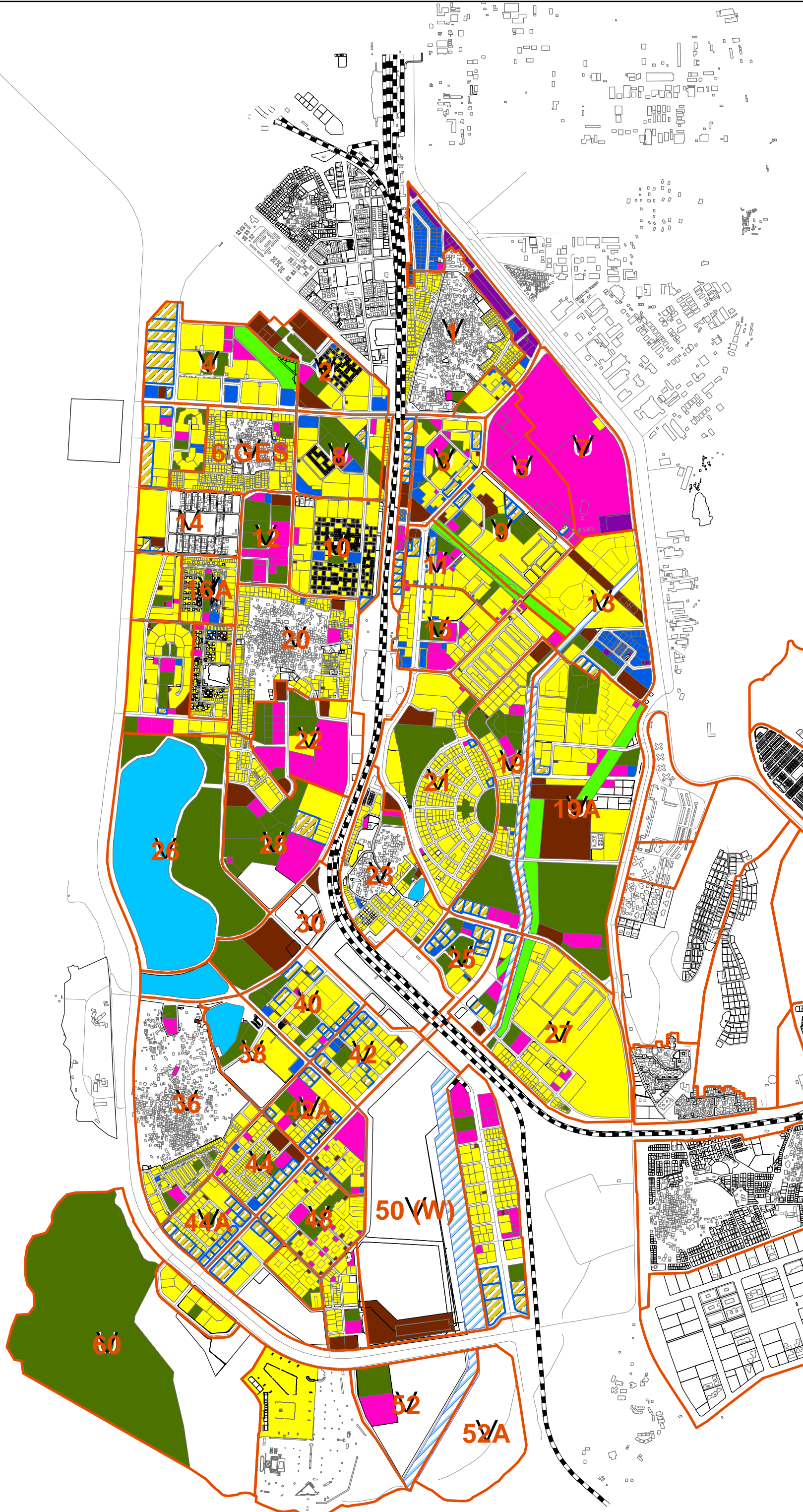
Legend

-  Railwayline
-  Roads
-  Sector Boundry

Plots

Landuse_

-  Residential
-  Comm+Resi
-  Commercial
-  Public Utility
-  Social Facility
-  SI/WH
-  OS/G/PG
-  Waterbody
-  Channel
-  Corridor
- 



1:16,000

CIDCO

Planning (DP & GIS)

Land Uses shown in this plan are only indicative. For details, please contact Planning Department, CIDCO.