



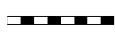


# Ghansoli

1:10,000

**CIDCO**











Planning (DP&GIS)

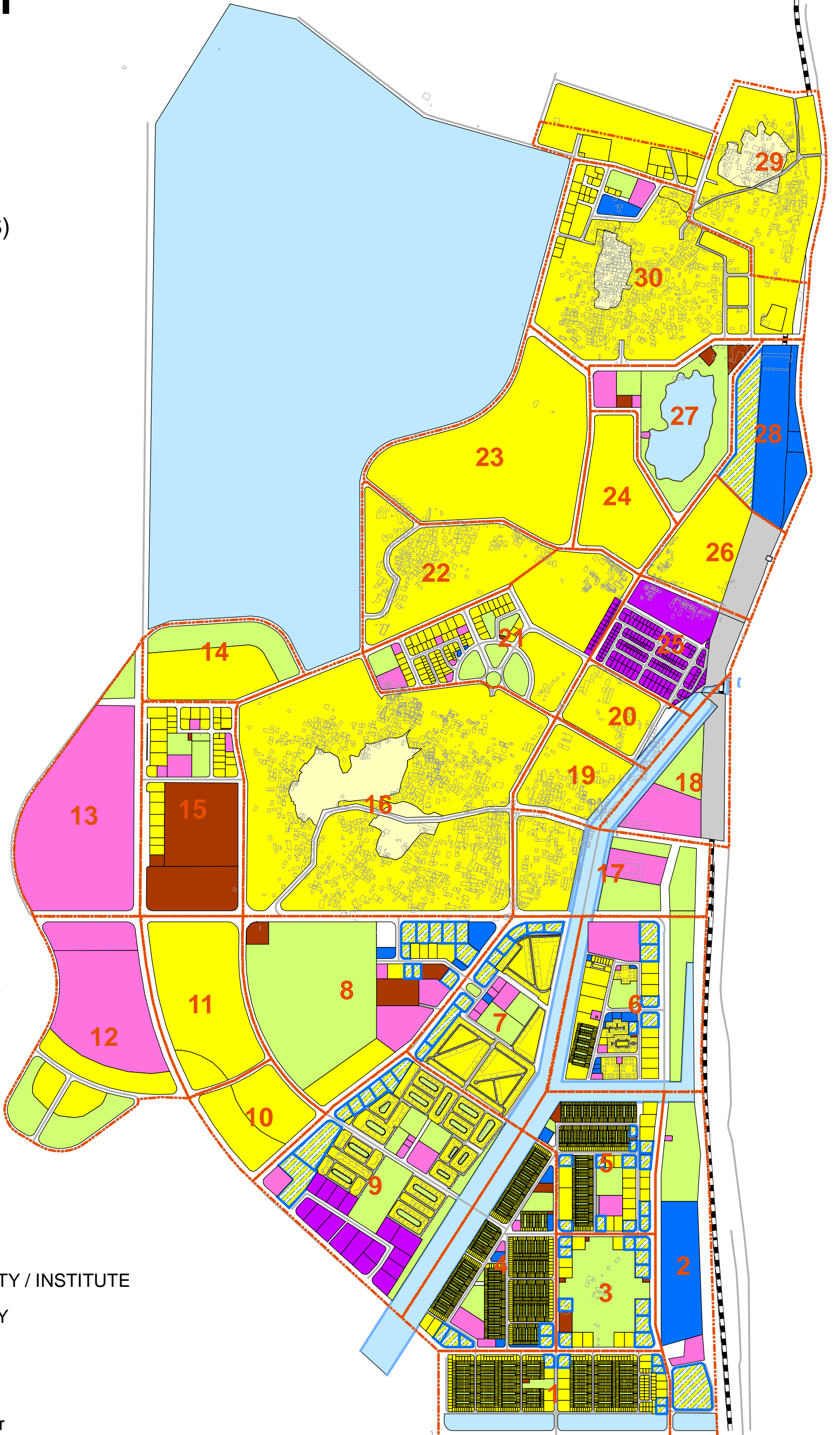
## Legend

-  WaterBody
-  Channel
-  Railway\_Line
-  Roads
-  Sector\_Boundary

## Plots

## Landuse

- 
-  VILLAGE AREA
-  RESIDENTIAL
-  COMMERCIAL
-  RESI+COMM
-  SOCIAL FACILITY / INSTITUTE
-  PUBLIC UTILITY
-  OS/G/PG
-  SI/WH
-  Railway Corridor



Land Uses shown in this plan are only indicative. For details, please contact Planning Department, CIDCO.